

भारत सरकार
सडक परिवहन और राजमार्ग मंत्रालय
अतिरिक्त महानिर्देशक
प्लट संख्या - 184, के.रि.पु.बल स्टेडियम के सामने,
बरमुन्दा, भुवनेश्वर-751003
दूरभाष : (0674) 2970994 & 2952994
ई-मेल : d.sarangi@nic.in



Government of India
Ministry of Road Transport & Highways
Additional Director General
Plot No. - 184, In front of C.R.P.F. Stadium,
Baramunda, Bhubaneswar-751003
Ph. No.: (0674) 2970994 & 2952994 ,
E-mail: d.sarangi@nic.in

No. RO/BBSR/Utility Services(OFC)/NH-316/EEBBSR/47/2021 -1763 Date: 30.12.2021

Invitation of Public Comments


Sub: Permission for laying of OFC cable on NH-316 (Puri - Konark link) from km 60/000 to 74/600 (LHS) Matiapada Square - RailTel Manhole Chamber to DRDO Center, Govt. of India, Gadabangar, Puri, Odisha - reg.

1. Executive Engineer, NH Division, Bhubaneswar vide letter dated 17.12.2021 has submitted a proposal on the above mentioned subject.
2. As per Ministry's OM No. RW/NH-33044/29/2015/S&R(R) dated 22nd November, 2016 the Highway Administrator will put out the application in the public domain for 30 days for seeking claims and objections (on grounds of public inconvenience, safety and general public interest, if any).
3. In view of the above, comments of public for claims/objections, if any, on the above proposal are invited online as well as in hard copy. The strip plan/location details are enclosed herewith. The same should reach to the below mentioned address within 30 days from the date of uploading it in the website, beyond which no objection will be considered.

Address:

Regional Officer,
Ministry of Road Transport & Highways,
Plot No -184, Infront of CRPF Stadium,
Baramunda, Bhubaneswar - 751003.

Yours faithfully


(Sudhansu Sekhar Sahu)
Senior Technical Assistant
For Regional Officer

Copy to :

- 1) The Senior Technical Director, NIC, Transport Bhawan, New Delhi - 110001- along with strip chart for uploading on the Ministry's website.
- 2) General public with request to furnish comments, if any, to the above mentioned address or by e-mail to "robbsr.morth@gmail.com"

CHANGE
(64/100 TO 61/100)

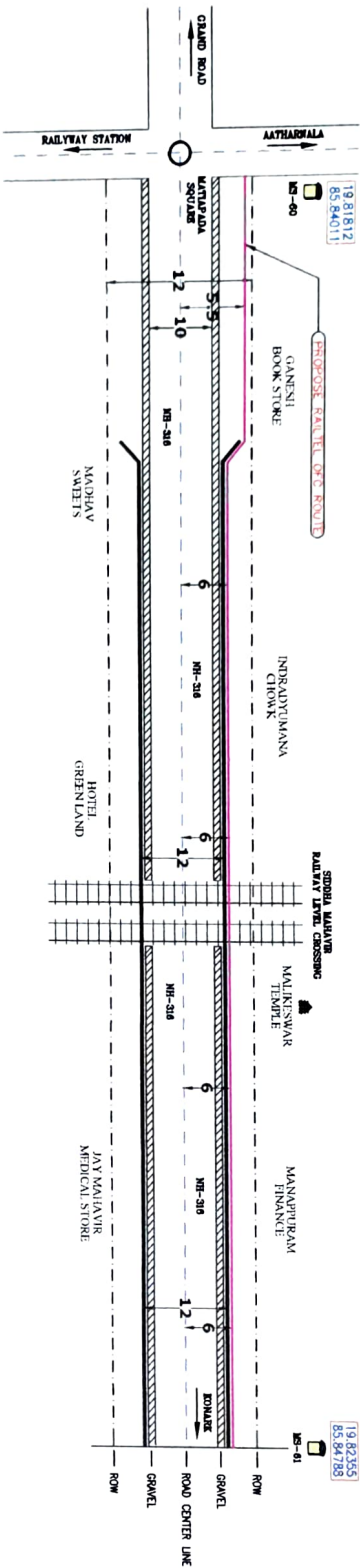
60/000 60/100 60/200 60/300 60/400 60/500 60/600 60/700 60/800 60/900 61/000

Route Distance = 1 K.M
Cumulative Distance = 01 K.M

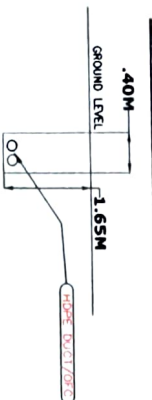
LEGEND:

	PETROL PUMP
	CULVERT
	BRIDGE
	KILOMETER STONE
	ROAD UNDER BRIDGE
	RAILWAY CROSSING
	SCHOOL/COLLEGE
	H.C. TRANSFORMER
	BUS STAND/STOP
	POLICE STATION
	POST CABIN
	HOSPITAL
	INDUSTRY
	PLACES OF WORSHIP
	HOTEL/DHABA
	WATER BODY
	PLANTATIONS
	ORCLAI (RAILTEL)
	ROAD ALIGNMENT
	GRAVEL ROAD
	CIVIL CONSTRUCTION
	PARK/SP. AROUND
	ELECTRIC POLE
	TELEPHONE POLE
	HT TOWER
	OVERHEAD TANK
	FOREST AREA
	G.P. PIPE

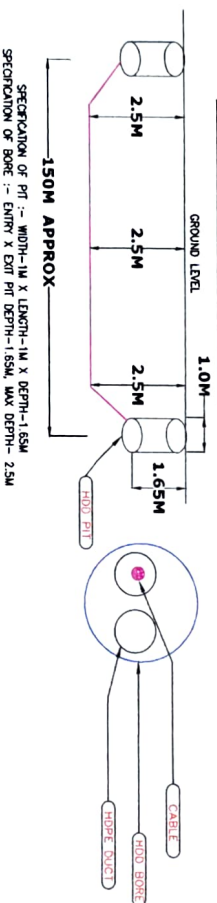
OVER BRIDGE



DRAWING OF OTC LAYING THROUGH OT METHOD



DRAWING OF OTC LAYING THROUGH HOD METHOD



DRAWN BY



APEX TRADE LINK

PLOT NO : - 347/1016 UNIT-18, PARKNAGAR
DELTA SQUARE, BHUBANESHWAR-751003, ODISHA
MOB - 9437053438, E-MAIL: bapi.mishra@gmail.com

ROW DRAWING FROM
MATIPADA SQUARE
TO DRDO, PURI
(NH-316)



RAILTEL

Railtel Corporation Of India Limited

AUTHORIZED SIGNATURE

[Signature]

Territory Manager
Railtel Corporation of India Limited
Bhubaneswar

LEGEND:

PROPOSE RAILTEL OTC ROUTE

ROADS

PAGE NO. 01 OF 15

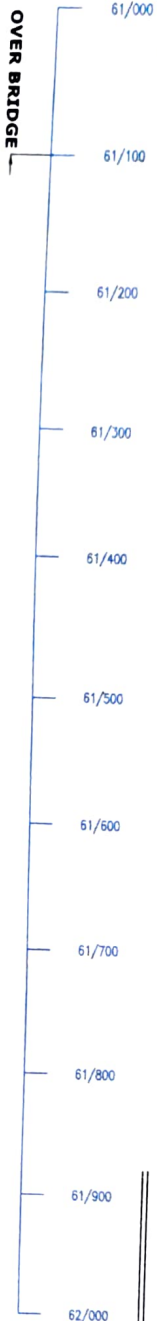
Executive Engineer

(09 NH Bhubaneswar)

(AEE, NH Bhubaneswar)

N.H. Division, Bhubaneswar

CHANGE
6/100 TO 62/000

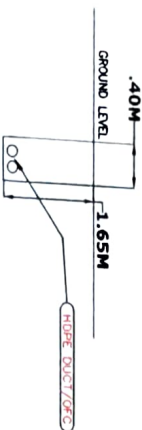


Route Distance = 1 K.M
Cumulative Distance = 02 K.M

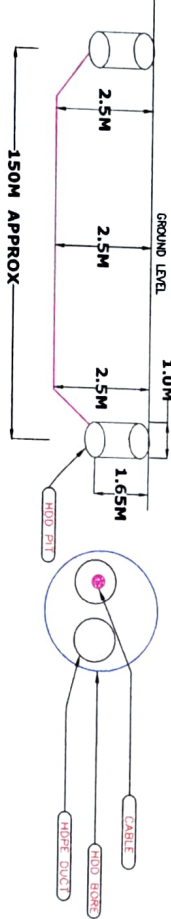
LEGEND:

	PETROL PUMP
	CULVERT
	BRIDGE
	KILOMETER STONE
	ROAD UNDER BY BRIDGE
	RAILWAY CROSSING
	SCHOOL/COLLEGE
	E.L.C. TRANSFORMER
	BUS STAND/STOP
	POLICE STATION
	DHOTI CABIN
	HOSPITAL
	INDUSTRY
	PLACES OF WORSHIP
	HOTEL/DHARMA
	WATER BODY
	PLANTATIONS
	OFC LAND (RAILTEL)
	ROAD ALIGNMENT
	GRAVEL ROAD
	CIVIL CONSTRUCTION
	PARKS/PLAYGROUND
	ELECTRIC POLE
	TELEPHONE POLE
	TILT TOWER
	OVERHEAD TANK
	FOREST AREA
	GI PIPE

DRAWING OF OFC LAYING THROUGH OT METHOD



DRAWING OF OFC LAYING THROUGH HOD METHOD



DRAWN BY



APEX TRADE LINK

PLOT NO :- 347/1016 UNIT-18, PAIKANGAR
DELTA SQUARE, BHUBANESHWAR-751003, ODISHA
MOB:- 9437053438, E-MAIL: bapi.mishra@gmail.com

ROW DRAWING FROM
MATAPADA SQUARE
TO DRDO, PURI
(NH-316)



RAILTEL

Railtel Corporation Of India Limited

AUTHORIZED SIGNATURE

[Signature]

Territory Manager
Railtel Corporation of India Limited
Bhubaneswar

PAGE NO.

02 OF 15

LEGEND:

PROPOSE RAILTEL OFC ROUTE

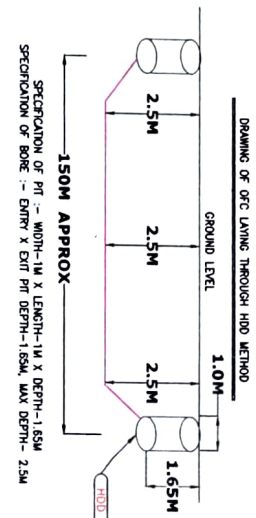
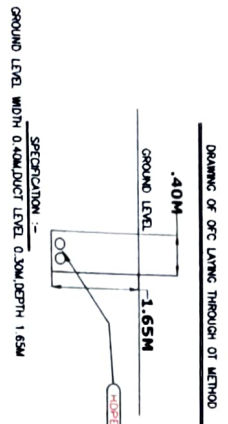
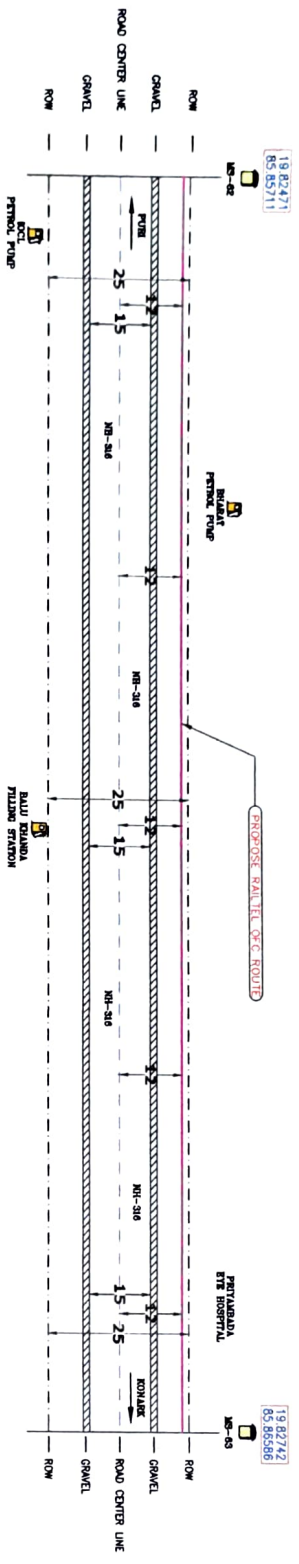

ROADS

[Handwritten signature]
6/11/14
(Bapi Mishra)

[Handwritten signature]
6.12.24
(AEE, NH&W)

[Handwritten signature]
Executive Engineer
N.H. Division, Bhubaneswar

Route Distance = 1 K.M
Cumulative Distance = 03 K.M



LEGEND:	
	PETROL PUMP
	CUT VERT
	BRIDGE
	KILOMETER STONE
	ROAD UNDER BY BRIDGE
	RAILWAY CROSSING
	SCHOOL COLLEGE
	T.C. TRANSMITTER
	BUS STANDSTOP
	POLICE STATION
	DOT CABIN
	HOSPITAL
	INDUSTRY
	PLACES OF WORSHIP
	HOTEL/DHABA
	WATER BODY
	PLANTATIONS
	O.P.C. LAID RAIL TEL
	ROAD ALIGNMENT
	GRAVEL ROAD
	CIVIL CONSTRUCTION
	PARK/SPOT AREA
	ELECTRIC POLE
	TELEPHONE POLE
	HT TOWER
	OVERHEAD TANK
	FOREST AREA
	G.P. PILE

LEGEND:

PROPOSED RAILTEL O.P.C. ROUTE
ROADS

PAGE NO. 03 OF 15

DRAWN BY

APEX TRADE LINK
PLOT NO :- 347/1016 UNIT-18, PAKMANAGAR
DELTA SQUARE, BHUBANESHWAR-751003, ODISHA
MOB - 9437053438, E-MAIL: bapli.mishra@gmail.com

ROW DRAWING FROM
MATAPADA SQUARE
TO DRDO, PURI
(NH-316)



RAILTEL

Railtel Corporation Of India Limited




























AUTHORIZED SIGNATURE

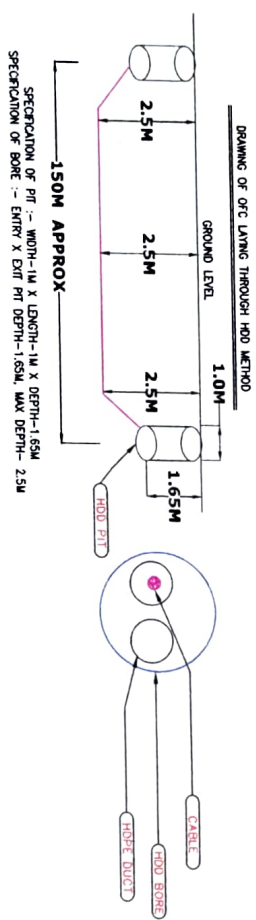
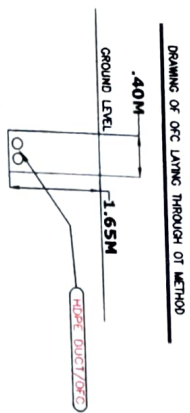
Territory Manager
Railtel Corporation of India Limited
Bhubaneswar

(Signature)
Executive Engineer
N.H. Division, Bhubaneswar

63/100
63/200
63/300
63/400
63/500
63/600
63/700
63/800
63/900
64/000

LEGEND:

	PIT/BULB
	CULVERT
	BRIDGE
	KILOMETER STONE
	ROAD UNDER RY BRIDGE
	RAIL WAY CROSSING
	SCHOOL/COLLEGE
	E/C TRANSFORMER
	BUS STAND/STOP
	POLICE STATION
	DOT CABIN
	HOSPITAL
	INDUSTRY
	PLACES OF WORSHIP
	HOTEL/DHABA
	WATER BODY
	PLANTATIONS
<i>OF C.I AND RAIL TIE)</i>	
	ROAD ALIGNMENT
	GRAVEL ROAD
	CIVIL CONSTRUCTION
	PARK/STATION/VERAND
	ELECTRIC POLE
	TELEPHONE POLE
	HT TOWER
	OVERHEAD TANK
	FOREST AREA
	GPIPE



SPECIFICATION :-
GROUND LEVEL WITH 0.40M DUCT LEVEL 0.30M, DEPTH 1.65M

PROPOSE RAILTEL OFC ROUTE

ROADS

PAGE NO. 04 OF 15



APEX TRADE LINK

PLOT NO :- 347/1016, UNIT-18, PALKANAGAR
 DELTA SQUARE, BHUBANESHWAR-751003, ODISHA
 MOB:- 9437053436, E-MAIL: bapi.mishra@gmail.com

ROW DRAWING FROM
MATIAPADA SQUARE
TO DRDO, PURI
(NH-316)



RAILTEL

Ralliel Corporation Of India Limited

Territory Manager
Railtel Corporation of India Limited
Bhubaneswar

AUTHORIZED SIGNATURE

AUTHORIZED SIGNATURE

Territory	Manager
India	

1

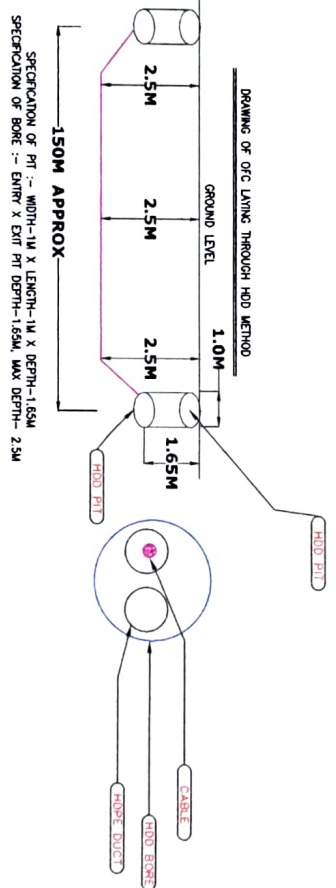
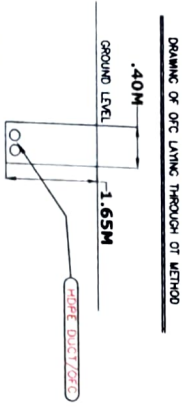
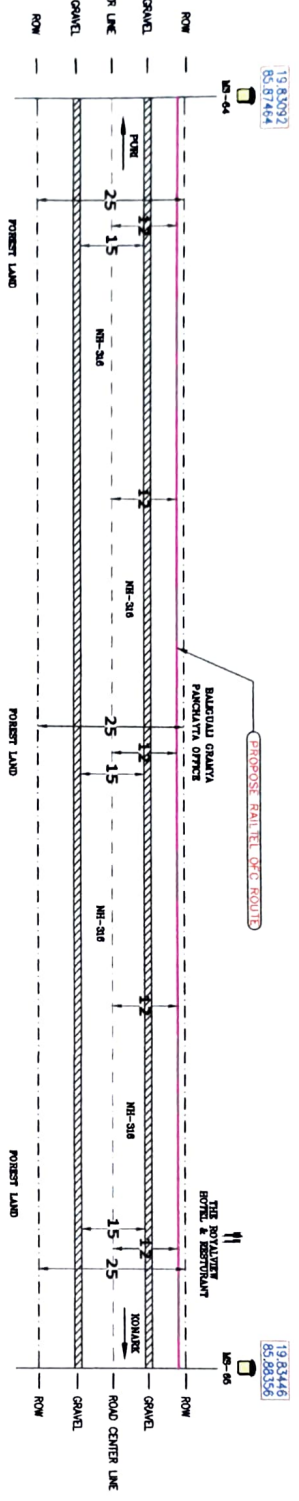

6.12.21

Executive Engineer

N.H. Division, Bhubaneswar

CHANGE
64/000 TO 65/000

Route Distance = 1 K.M
Cumulative Distance = 05 K.M



SPECIFICATION :-
GROUND LEVEL WITH 0.40M DUCT LEVEL 0.30M DEPTH 1.65M

SPECIFICATION OF PIT :- WIDTH-1M X LENGTH-1M X DEPTH-1.85M
SPECIFICATION OF BORE :- ENTRY X EXIT PIT DEPTH-1.85M, MAX DEPTH-2.5M

LEGEND:

PROPOSED RAILTEL OFC ROUTE
ROADS

DRAWN BY



APEX TRADE LINK

PLOT NO :- 347/1016 UNIT-1B, PAIKANAGAR
DELTA SQUARE BHUBANESHWAR-751003, ODISHA
MOB :- 9437053438, E-MAIL: bapil.mishra@gmail.com

ROW DRAWING FROM
MATIAPADA SQUARE
TO DRDO, PURI
(NH-316)



RAILTEL

Railtel Corporation Of India Limited

APPROVED SIGNATURE

[Signature]

Territory Manager
Railtel Corporation of India Limited
Bhubaneswar

LEGEND:

	PETROL BUNK
	CULVERT
	BRIDGE
	KILOMETER STONE
	ROAD UNDER BY BRIDGE
	RAILWAY CROSSING
	SCHOOL COLLEGE
	ELC TRANSFORMER
	BUS STAND STOP
	POLICE STATION
	DOCTOR CABIN
	HOSPITAL
	INDUSTRY
	PLANTS OF WORKSHOP
	HOTEL/DHABA
	WATER BODY
	PLANTATIONS
	OFCL LAYED (RAILTEL)
	ROAD ALIGNMENT
	GRAVEL ROAD
	CIVIL CONSTRUCTION
	PARK/SPORTS GROUND
	ELECTRIC POLE
	TELEPHONE POLE
	HT TOWER
	OVERHEAD TANK
	FOREST AREA
	GI PIPE

[Signature]
6.11.21
(Ravi Kumar)

[Signature]
6.12.21
(AEE, NH Pur)

[Signature]
Executive Engineer
N.H. Division, Bhubaneswar